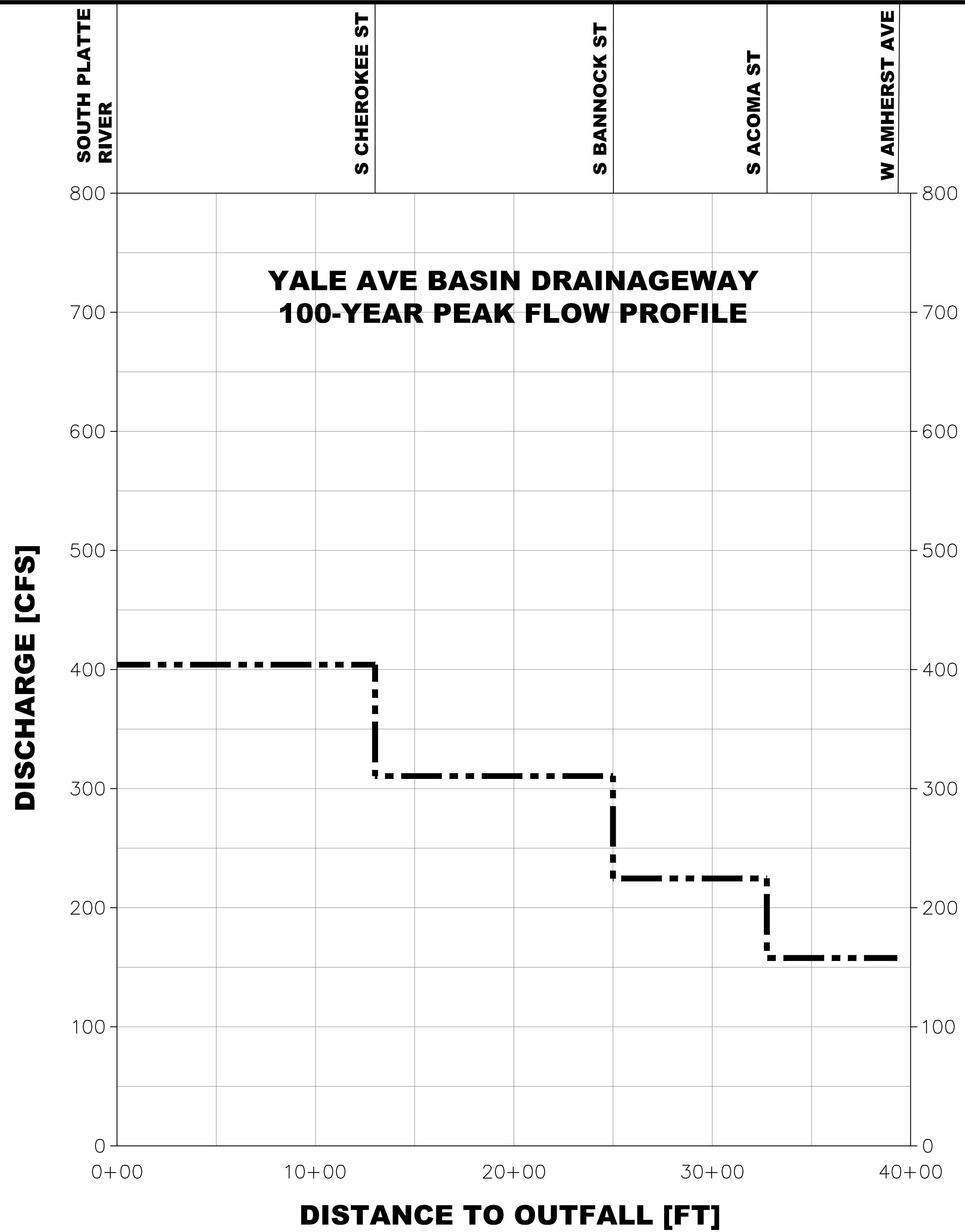


PATH: P:\ENGLEWOOD\OSPCADD\EXHIBITS\XPEAKFLOWPROFILE-NORTH.DWG
 PLOTTED BY: MICHAEL LOPES PLOT DATE: 6/6/2019 10:53 AM
 XREFS: xStormSewer



DATE	REVISION DESCRIPTION

--

Drawing Name xPeakFlowProfile-North.dwg		
Job Number		
Prepared For City of Englewood	Designer	Drafter

Checked

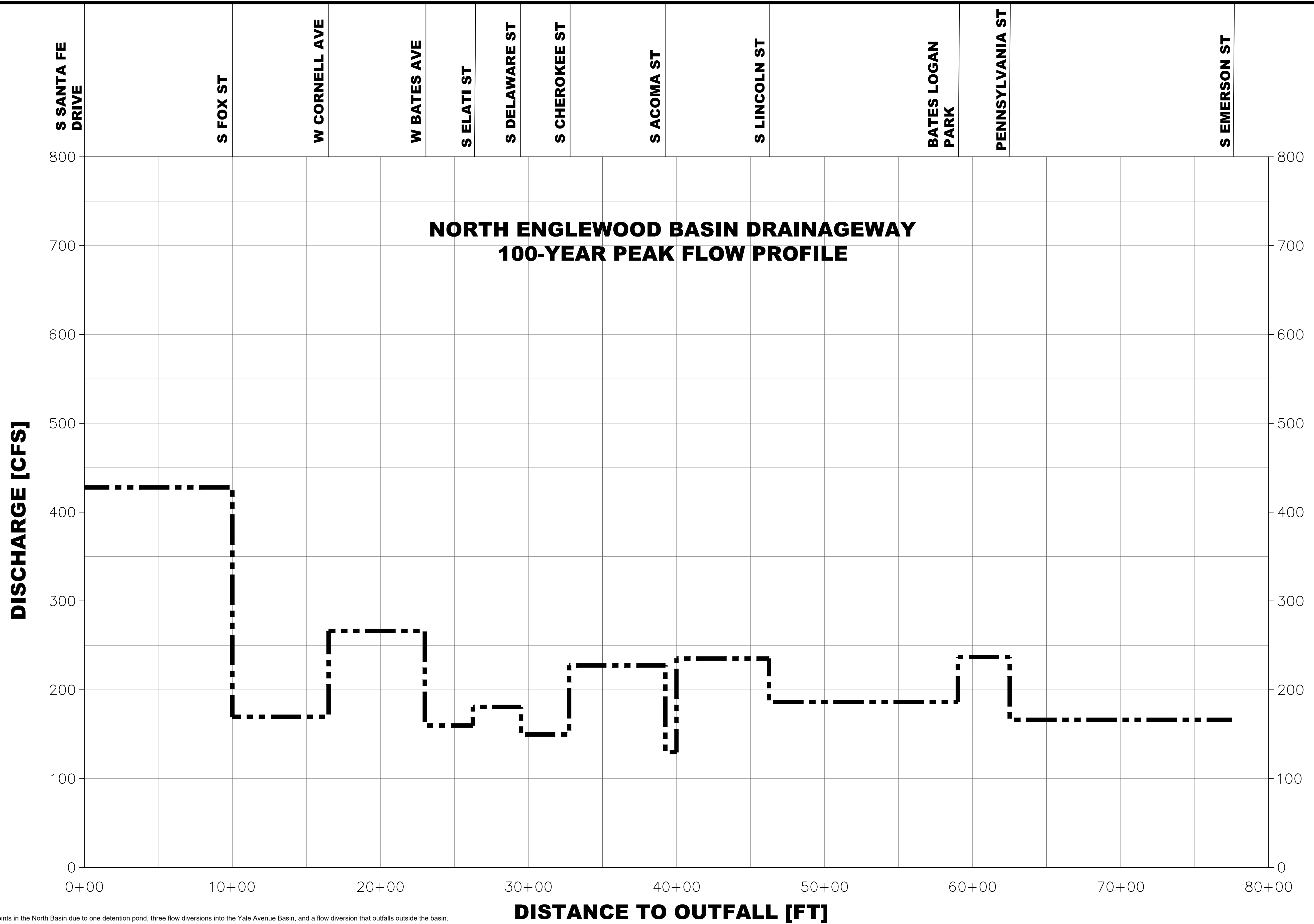
--

Calibre
 Calibre Engineering, Inc.
 9090 South Ridgeline Boulevard, Suite 105
 Highlands Ranch, CO 80129 (303) 730-0434
 www.calibre-engineering.com
 Construction Management Civil Engineering Surveying

CITY OF ENGLEWOOD
OUTFALL SYSTEMS PLAN
100-YR PEAK FLOW PROFILE

Sheet	of
Date	

PATH: P:\ENGLEWOOD\OSPCAD\EXHIBITS\XPEAKFLOWPROFILE-NORTH.DWG
 PLOTTED BY: MICHAEL LOPES_PLOT DATE: 6/6/2019 10:53 AM
 XREFS: xStormSewer



Flows decrease at points in the North Basin due to one detention pond, three flow diversions into the Yale Avenue Basin, and a flow diversion that outfalls outside the basin.

DATE	REVISION	DESCRIPTION

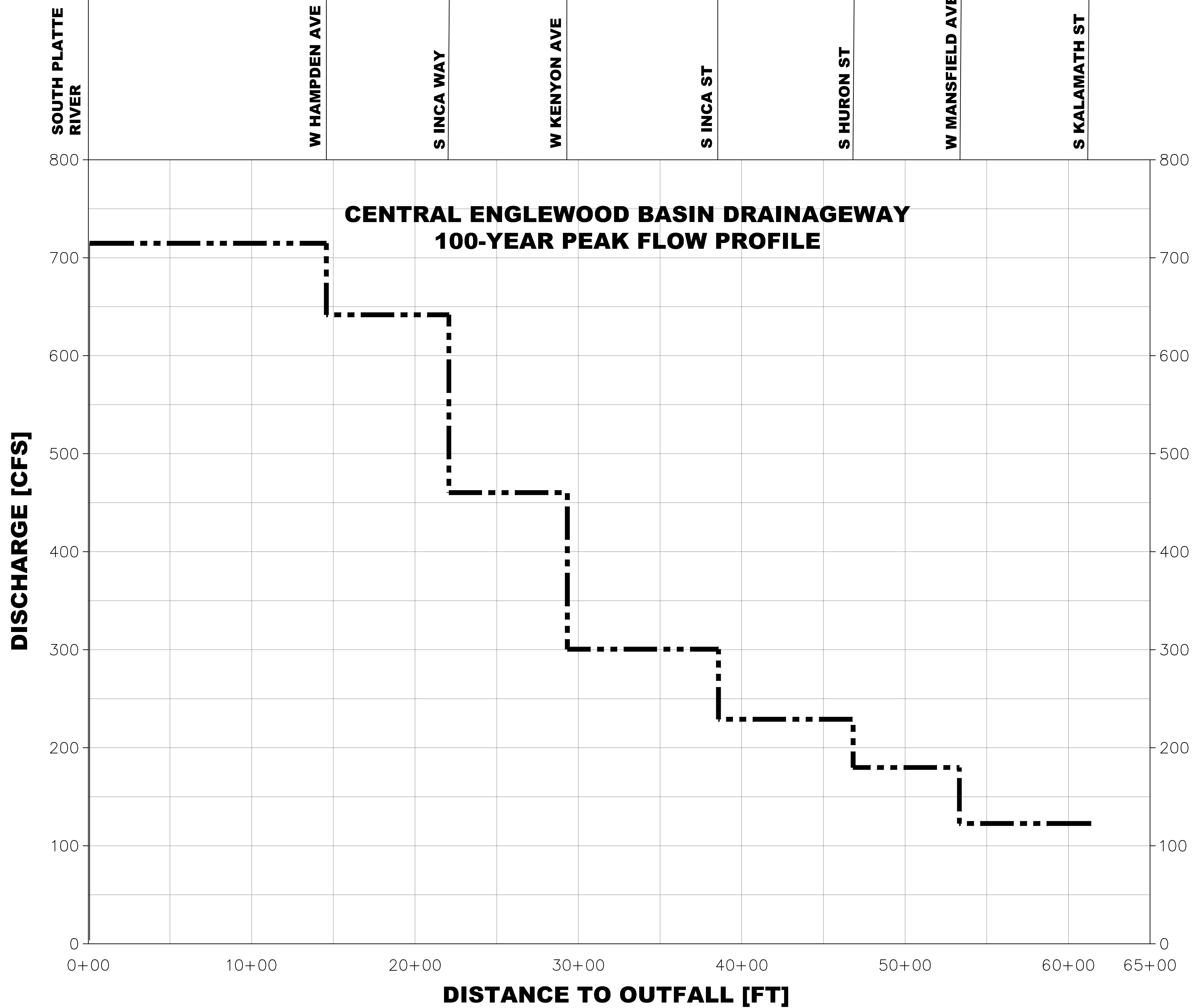
Drawing Name xPeakFlowProfile-North.dwg			
Job Number			
Prepared For City of Englewood	Designer	Drafter	Checked

Calibre
 Calibre Engineering, Inc.
 9090 South Ridgeline Boulevard, Suite 105
 Highlands Ranch, CO 80129 (303) 730-0434
 www.calibre-engineering.com
 Construction Management Civil Engineering Surveying

CITY OF ENGLEWOOD
 OUTFALL SYSTEMS PLAN
 100-YR PEAK FLOW PROFILE

Sheet	of
Date	

PATH: P:\ENGLEWOOD\OSPCADD\EXHIBITS\XPEAKFLOWPROFILE-NORTH.DWG
 PLOTTED BY: MICHAEL LOPES_PLOT DATE: 6/6/2019 10:53 AM
 XREFS: xStormSewer



DATE	REVISION DESCRIPTION

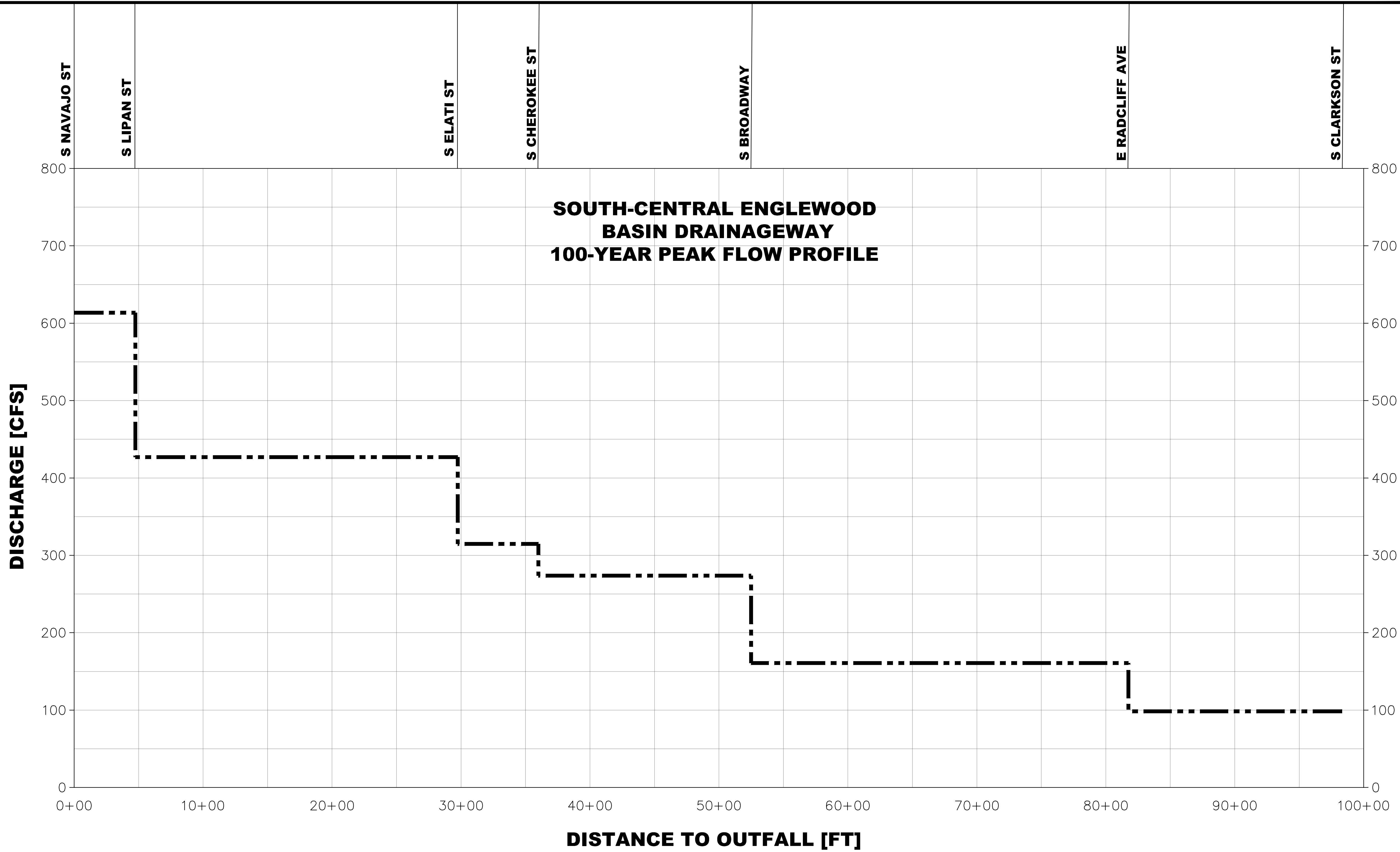
Drawing Name xPeakFlowProfile-North.dwg		
Job Number		
Prepared For City of Englewood	Designer	Drafter
	Checked	

Calibre
 Calibre Engineering, Inc.
 9090 South Ridgeline Boulevard, Suite 105
 Highlands Ranch, CO 80129 (303) 730-0434
 www.calibre-engineering.com
 Construction Management Civil Engineering Surveying

CITY OF ENGLEWOOD
OUTFALL SYSTEMS PLAN
100-YR PEAK FLOW PROFILE

Sheet	of
Date	

PATH: P:\ENGLEWOOD\OSPCADD\EXHIBITS\XPEAKFLOWPROFILE-NORTH.DWG
 PLOTTED BY: MICHAEL LOPES_PLOT DATE: 6/6/2019 10:53 AM
 XREFS: xStormSewer



DATE	REVISION DESCRIPTION

--

Drawing Name xPeakFlowProfile-North.dwg
Job Number
Prepared For City of Englewood

Designer	Drafter	Checked
----------	---------	---------

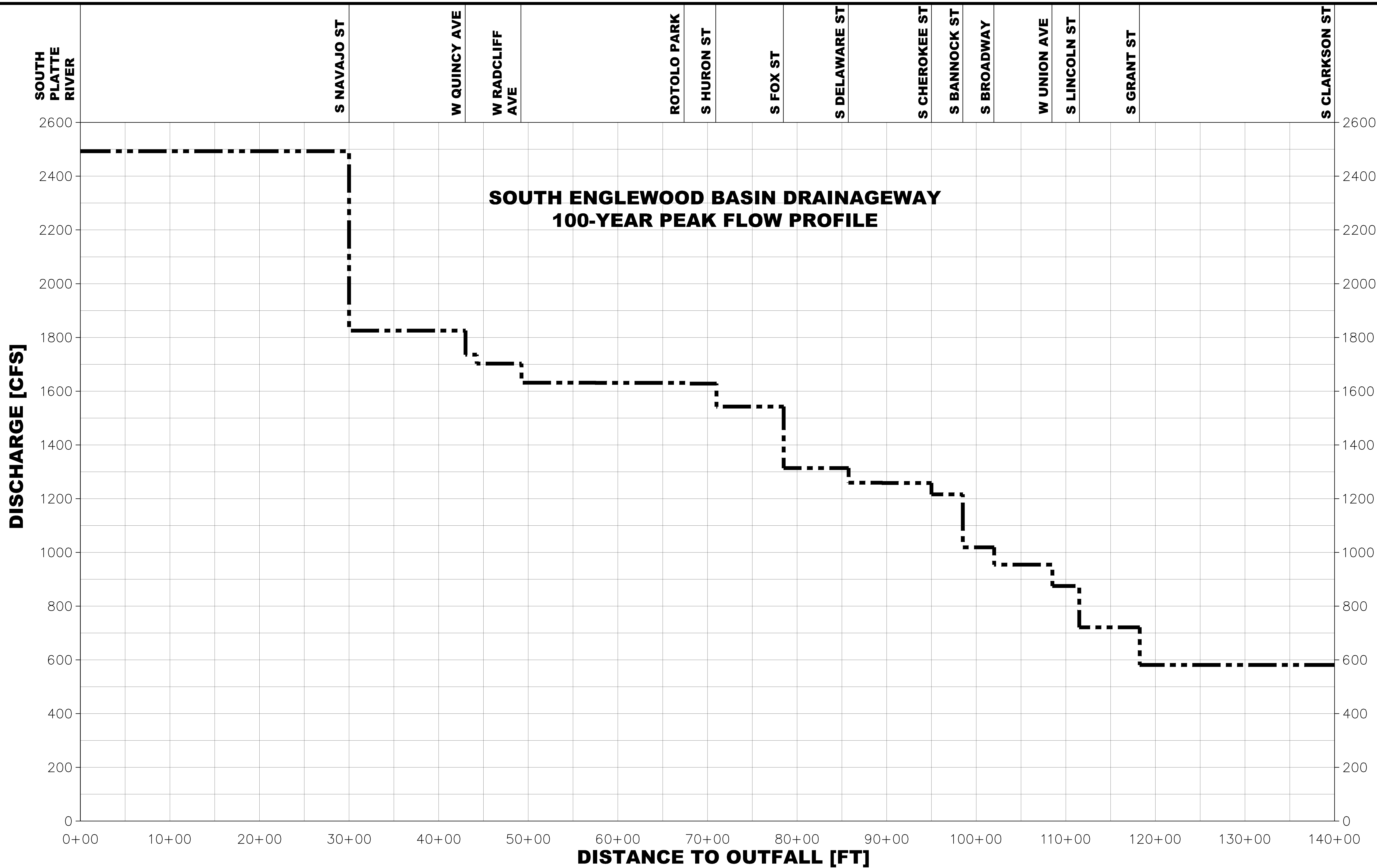
--

Calibre
 Calibre Engineering, Inc.
 9090 South Ridgeline Boulevard, Suite 105
 Highlands Ranch, CO 80129 (303) 730-0434
 www.calibre-engineering.com
 Construction Management Civil Engineering Surveying

CITY OF ENGLEWOOD
 OUTFALL SYSTEMS PLAN
 100-YR PEAK FLOW PROFILE

Sheet	of
Date	

PATH: P:\ENGLEWOOD\OSPCADD\EXHIBITS\XPEAKFLOWPROFILE-SOUTH.DWG
 PLOTTED BY: MICHAEL LOFES_PLOT DATE: 6/6/2019 10:54 AM
 XREFS: xStormSewer



DATE	REVISION DESCRIPTION

--

Drawing Name xPeakFlowProfile-South.dwg	
Job Number	
Prepared For City of Englewood	

Designer	Drafter	Checked
----------	---------	---------

--

Calibre
 Calibre Engineering, Inc.
 9090 South Ridgeline Boulevard, Suite 105
 Highlands Ranch, CO 80129 (303) 730-0434
 www.calibre-engineering.com
 Construction Management Civil Engineering Surveying

CITY OF ENGLEWOOD
OUTFALL SYSTEMS PLAN
100-YEAR PEAK FLOW PROFILE

Sheet	of
Date	